



DERABIS COLLEGE


Derabish, Kendrapara, Odisha, 754289


Criterion IV

4.1 Physical Facilities

- 4.1.1 Availability of adequate infrastructure and physical facilities viz., classrooms, laboratories, ICT facilities, cultural activities, gymnasium, yoga centre etc. in the institution




Principal
DERABISH COLLEGE



4.1.1. DERABIS COLLEGE, DERABISH, KENDRAPARA

HALL NO	Name of the Room	Measurement of Class room, laboratories Urinal,	Total size (in Sq. Ft.)
Building No.01 (Ground Floor)			
01	Department of Education	38' x 23'	874
02	Class room	38' x 23'	874
03	Laboratory of Chemistry	38' x 23'	874
04	Laboratory of Botany	38' x 23'	874
05	Electric safety room	6'.11" x 6'.7"	40.937
06	BOYS Toilet No.1	3'.10" x 3'.2"	9.92
07	BOYS Toilet No.2	3'.10" x 3'.2"	9.92
08	BOYS Toilet No.3	3'.10" x 3'.2"	9.92
09	Wash Room	8'.10" x 6'.7"	54.27
10	Boys' Urinal	6'.2" x 8'.10"	50.22
11	Ladies Toilet NO-1	3'.9" x 3'.2"	12.48
12	Ladies Toilet NO-2	3'.9" x 3'.2"	12.48
13	Ladies Toilet NO-3	3'.9" x 3'.2"	12.48
14	Ladies Toilet NO-4	3'.9" x 3'.2"	12.48
15	Wash Room	7'.3" x 8'.6"	62.78
16	Physical handicap Toilet	6'.5" x 6'.4"	41.6
FIRST FLOOR			
17	Computer Cell	38' x 23'	874
18	Department of Physics	19' x 23'	437
19	Department of Botany	19' x 23'	437
20	Department of Zoology	19' x 23'	437
21	Laboratory of Zoology	38' x 23'	874
22	Laboratory of Physics	38' x 23'	874
23	Ladies Toilet NO-1	3'.9" x 3'.2"	12.48
24	Ladies Toilet NO-2	3'.9" x 3'.2"	12.48
25	Ladies Toilet NO-3	3'.9" x 3'.2"	12.48
26	Ladies Toilet NO-4	3'.9" x 3'.2"	12.48
27	Wash Room (Ladies)	7'.3" x 8'.6"	62.78
28	Physical handicap Toilet	6'.5" x 6'.4"	41.6
29	BOYS Toilet No.1	3'.10" x 3'.2"	9.92
30	BOYS Toilet No.2	3'.10" x 3'.2"	9.92
31	BOYS Toilet No.3	3'.10" x 3'.2"	9.92
32	Wash Room of Boys'	8'.10" x 6'.7"	54.27
33	Urinal of Boys'	6'.2" x 8'.10"	50.22
SECOND FLOOR			
34	Department of Chemistry	19' x 23'	437
35	Department of Odia	19' x 23'	437
36	Department of Economics	19' x 23'	437
37	Department of Sociology	19' x 23'	437
38	Department of Political Science	19' x 23'	437
39	Department of History	19' x 23'	437
40	Ladies Toilet NO-1	3'.9" x 3'.2"	12.48


 Principal
 DERABIS COLLEGE
 DERABIS



4.1.1. DERABIS COLLEGE, DERABISH, KENDRAPARA

41	Ladies Toilet NO-2	3'.9" x 3'.2"	12.48
42	Ladies Toilet NO-3	3'.9" x 3'.2"	12.48
43	Ladies Toilet NO-4	3'.9" x 3'.2"	12.48
44	Wash Room (Ladies)	7'.3" x 8'.6"	62.78
45	Physical handicap Toilet	6'.5" x 6'.4"	41.6
46	BOYS Toilet No.1	3'.10" x 3'.2"	9.92
47	BOYS Toilet No.2	3'.10" x 3'.2"	9.92
48	BOYS Toilet No.3	3'.10" x 3'.2"	9.92
49	Wash Room of Boys'	8'.10" x 6'.7"	54.27
50	Urinal of Boys'	6'.2" x 8'.10"	50.22
51	Class Room (Hall-11)	50' x 11'	550
52	Class Room (Hall-12)	50' x 21'	1050
53	Class Room (Hall-13)	50' x 21'	1050
54	Class Room (Hall-14)	50' x 21'	1050
55	Class Room (Hall-01)	43' x 22'	946
56	Principal Office	13' x 19'	247
57	Office of Account Section	13' x 19'	247
58	Office of Examination Section	20' x 19'	380
59	SAMS	18' x 12'.6"	226.8
60	Staff common room	35' x 19'	665
61	Girls' common room	42' x 22'	924
62	Boys' common room	18' x 15'	270
63	Library	43' x 22'	946
64	Students' library reading room	43' x 22'	946
65	Staff library reading room	43' x 22'	946
66	Computer Cell	38' x 23'	874
67	Staff Reading room (Bidhu sir)	22' x 11'	242
68	Administrative office	13' x 18'	234
69	IQAC	13' x 18'	234
70	NSS/ YRC	13' x 18'	234
71	Athletic/ Sports	13' x 18'	234
72	Gym	19' x 23'	437
73	College Canteen	13' x 18'	234
74	College playground	820'.21" x 721'.78"	592011.17

Principal
DERABIS COLLEGE
DERABIS



ଡେରାବିଶ ମହାବିଦ୍ୟାଳୟ, ଡେରାବିଶ ସ୍ଥାପିତ - ୧୯୮୧
କେନ୍ଦ୍ରାପଡ଼ା



GPS Map Camera


Derabishi, Odisha, India

G8Q7+F3F, Dumukahat, Derabishi, Odisha 754289, India

Lat 20.538499°

Long 86.31256°

06/07/24 10:58 AM GMT +05:30




Google



 **GPS Map Camera**

Derabishi, Odisha, India
G8Q7+F3F, Dumukahat, Derabishi, Odisha 754289, India
Lat 20.53817°
Long 86.312959°
06/07/24 11:16 AM GMT +05:30





ACADEMIC BLOCK

 **GPS Map Camera**

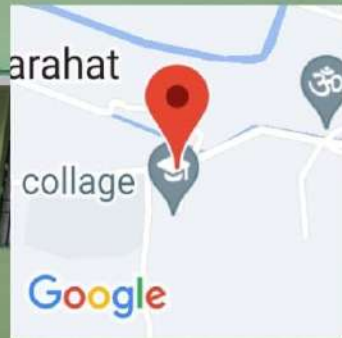
ChasaKhanda, Odisha, India
G8Q6+6RX, ChasaKhanda, Derabishi, Odisha 754289, India
Lat 20.538102°
Long 86.312431°
06/07/24 01:18 PM GMT +05:30



ACADEMIC BUILDING 1



Geotag Photo



Derabishi Odisha India

30°C

G8Q6+CXR, Derabishi, Odisha 754289, India

Lat: 20.54 | Long: 86.31

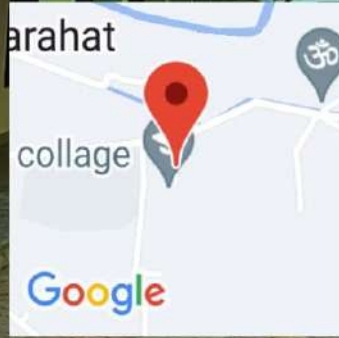
06/02/2024 10:28 am, IST

Tue, 6 Feb

ACADEMIC BUILDING 2



Geotag Photo



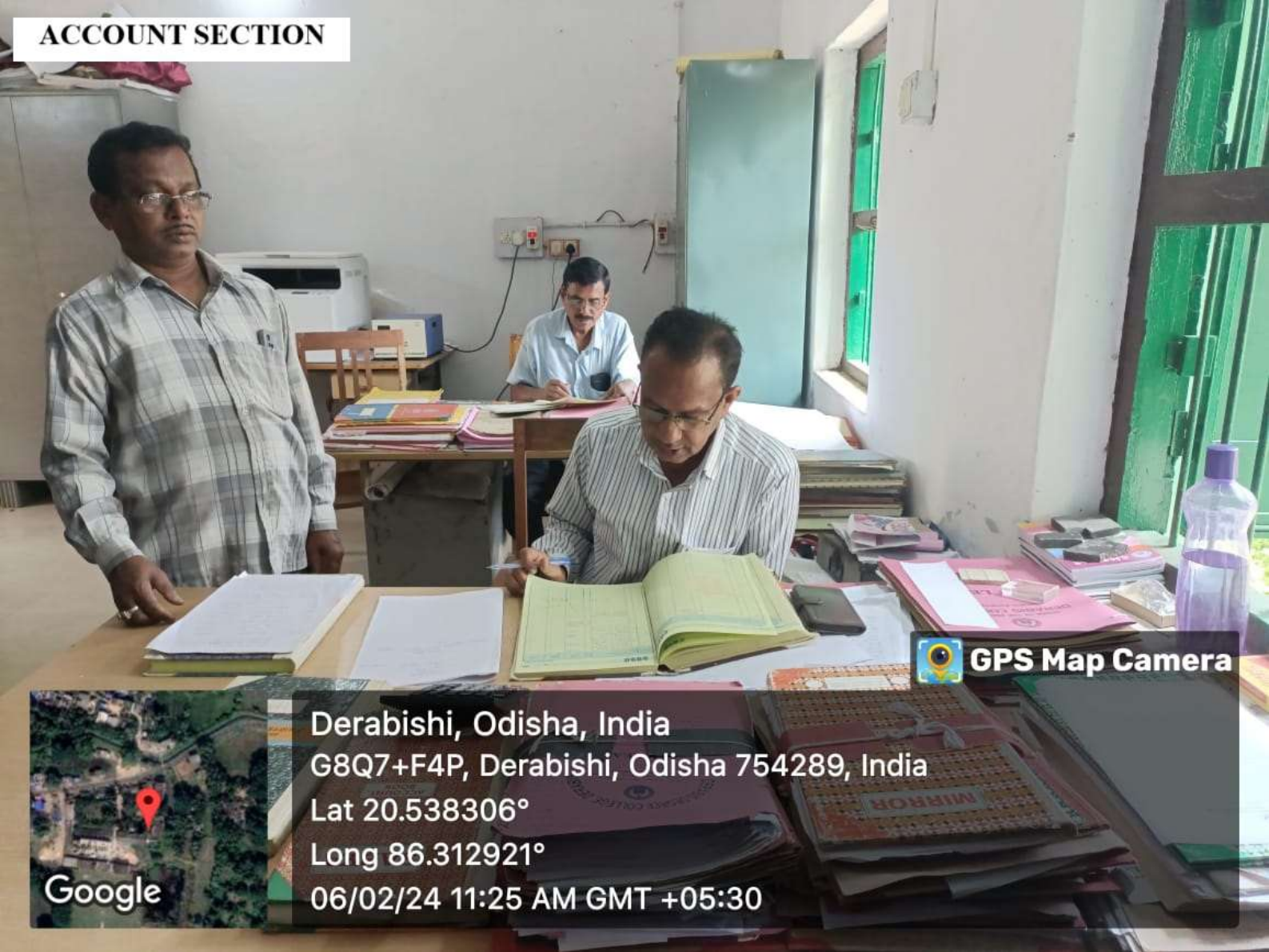
Derabishi Odisha India

30°C

G8Q6+3XF, Derabishi, ChasaKhanda, Odisha
754289, India

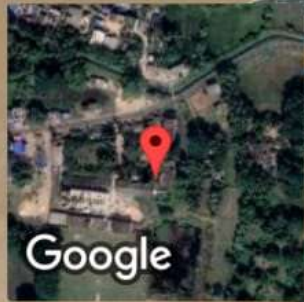
Lat: 20.54 | Long: 86.31
06/02/2024 10:29 am, IST
Tue, 6 Feb

ACCOUNT SECTION



 **GPS Map Camera**

Derabishi, Odisha, India
G8Q7+F4P, Derabishi, Odisha 754289, India
Lat 20.538306°
Long 86.312921°
06/02/24 11:25 AM GMT +05:30





ADMINISTRATIVE BLOCK


 **GPS Map Camera**



Derabishi, Odisha, India
G8Q7+F3F, Dumukahat, Derabishi, Odisha 754289, India
Lat 20.538176°
Long 86.312928°
06/07/24 10:19 AM GMT +05:30

Aquaguard



 **GPS Map Camera**



ChasaKhanda, Odisha, India
G8Q6+6RX, ChasaKhanda, Derabishi, Odisha 754289, India
Lat 20.537928°
Long 86.312376°
06/07/24 10:45 AM GMT +05:30

CLASSROOM



 **GPS Map Camera**

Derabishi, Odisha, India

G8Q6+3XF, Derabishi, ChasaKhanda, Odisha 754289, India

Lat 20.537725°

Long 86.312143°

06/02/24 10:57 AM GMT +05:30

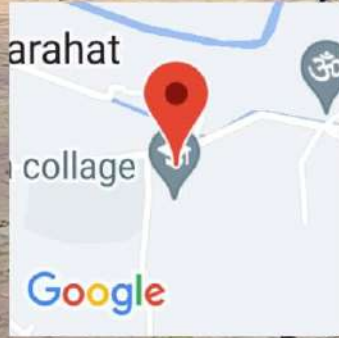



Google

COLLEGE CAMPUS 3




Geotag Photo



ChasaKhanda Odisha India ● 30°C
G8Q6+6RX, ChasaKhanda, Derabishi, Odisha
754289, India
Lat: 20.54 | Long: 86.31
06/02/2024 10:27 am, IST
Tue, 6 Feb

COLLEGE CAMPUS



 **GPS Map Camera**



Derabishi, Odisha, India
G8Q6+CXR, Derabishi, Odisha 754289, India
Lat 20.53841°
Long 86.31253°
06/02/24 11:22 AM GMT +05:30

COLLEGE CANTEEN



 **GPS Map Camera**



Derabishi, Odisha, India
G8Q6+CXR, Derabishi, Odisha 754289, India
Lat 20.538465°
Long 86.312498°
06/02/24 11:12 AM GMT +05:30

COLLEGE LIBRARY 1



 **GPS Map Camera**



Derabishi, Odisha, India
G8Q6+3XF, Derabishi, ChasaKhanda, Odisha 754289, India
Lat 20.537795°
Long 86.312577°
06/02/24 10:47 AM GMT +05:30

Google

COLLEGE LIBRARY 2



 **GPS Map Camera**

Derabishi, Odisha, India
G8Q6+3XF, Derabishi, ChasaKhanda, Odisha 754289, India
Lat 20.537752°
Long 86.312585°
06/02/24 10:46 AM GMT +05:30



COLLEGE LIBRARY



 **GPS Map Camera**




Derabishi, Odisha, India
G8Q6+3XF, Derabishi, ChasaKhanda, Odisha 754289, India
Lat 20.537981°
Long 86.312635°
06/02/24 11:19 AM GMT +05:30

COLLEGE VCAMPUS 1



Geotag Photo



ChasaKhanda Odisha India 30°C
G8Q6+6RX, ChasaKhanda, Derabishi, Odisha
754289, India
Lat: 20.54 | Long: 86.31
06/02/2024 10:27 am, IST
Tue, 6 Feb

CYCLE STAND 1



 **GPS Map Camera**



Derabishi, Odisha, India
G8Q7+F4P, Derabishi, Odisha 754289, India
Lat 20.538508°
Long 86.312706°
06/02/24 11:24 AM GMT +05:30

CYCLE STAND




 **GPS Map Camera**



Derabishi, Odisha, India
G8Q7+F4P, Derabishi, Odisha 754289, India
Lat 20.538471°
Long 86.312756°
06/02/24 11:23 AM GMT +05:30

Google

DEPT OF BOTANY 1



 **GPS Map Camera**



Derabishi, Odisha, India
G8Q7+F4P, Derabishi, Odisha 754289, India
Lat 20.538201°
Long 86.312992°
27/02/24 01:12 PM GMT +05:30

DEPT OF BOTANY



 **GPS Map Camera**

ChasaKhanda, Odisha, India
G8Q6+6RX, ChasaKhanda, Derabishi, Odisha 754289, India
Lat 20.53823°
Long 86.312093°
06/02/24 11:06 AM GMT +05:30



Google

DEPT OF CHEMISTRY

*Happy
Teachers
Day*



Derabishi, Odisha, India
G8Q7+F4P, Derabishi, Odisha 754289, India
Lat 20.538197°
Long 86.312883°
06/02/24 11:11 AM GMT +05:30

 **GPS Map Camera**

DEPT OF ECONOMICS 1



 **GPS Map Camera**



Google

ChasaKhanda, Odisha, India
G8Q6+6RX, ChasaKhanda, Derabishi, Odisha 754289, India
Lat 20.538°
Long 86.312083°
06/02/24 11:00 AM GMT +05:30



 **GPS Map Camera**

ChasaKhanda, Odisha, India
G8Q6+6RX, ChasaKhanda, Derabishi, Odisha 754289, India
Lat 20.538017°
Long 86.312232°
06/07/24 10:39 AM GMT +05:30



Google



 **GPS Map Camera**

ChasaKhanda, Odisha, India

G8Q6+6RX, ChasaKhanda, Derabishi, Odisha 754289, India

Lat 20.5382°

Long 86.312122°

06/02/24 11:05 AM GMT +05:30



Google

DEPARTMENT OF SOCIOLOGY



**Derabish College, Derabish
Kendrapara**



GPS Map Camera



Google

ChasaKhanda, Odisha, India


G8Q6+6RX, ChasaKhanda, Derabishi, Odisha 754289, India

Lat 20.53797°

Long 86.312324°

06/07/24 10:41 AM GMT +05:30

DEPT OF ZOOLOGY 1



 **GPS Map Camera**



Derabishi, Odisha, India
G8Q7+F4P, Derabishi, Odisha 754289, India
Lat 20.538228°
Long 86.312915°
27/02/24 01:17 PM GMT +05:30

DEPT OF ZOOLOGY



 **GPS Map Camera**



ChasaKhanda, Odisha, India
G8Q6+6RX, ChasaKhanda, Derabishi, Odisha 754289, India
Lat 20.538198°
Long 86.312284°
06/02/24 11:07 AM GMT +05:30

Dept. Of Economics



 **GPS Map Camera**



ChasaKhanda, Odisha, India
G8Q6+6RX, ChasaKhanda, Derabishi, Odisha 754289, India
Lat 20.537934°
Long 86.31232°
06/07/24 10:39 AM GMT +05:30

Dept. Of Education



 **GPS Map Camera**



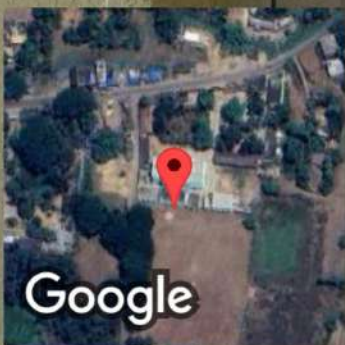
ChasaKhanda, Odisha, India
G8Q6+6RX, ChasaKhanda, Derabishi, Odisha 754289, India
Lat 20.53803°
Long 86.312577°
06/07/24 10:53 AM GMT +05:30

Dept. Of History

DEPARTMENT
OF
HISTORY

 GPS Map Camera

ChasaKhanda, Odisha, India
G8Q6+6RX, ChasaKhanda, Derabishi, Odisha 754289, India
Lat 20.53797°
Long 86.312324°
06/07/24 10:41 AM GMT +05:30



Dept. Of Political Science



 **GPS Map Camera**



ChasaKhanda, Odisha, India
G8Q6+6RX, ChasaKhanda, Derabishi, Odisha 754289, India
Lat 20.538017°
Long 86.312232°
06/07/24 10:39 AM GMT +05:30

Dept. Of Sociology

DEPARTMENT OF SOCIOLOGY



Derabhis College, Derabhis
Kendrapara



GPS Map Camera



ChasaKhanda, Odisha, India

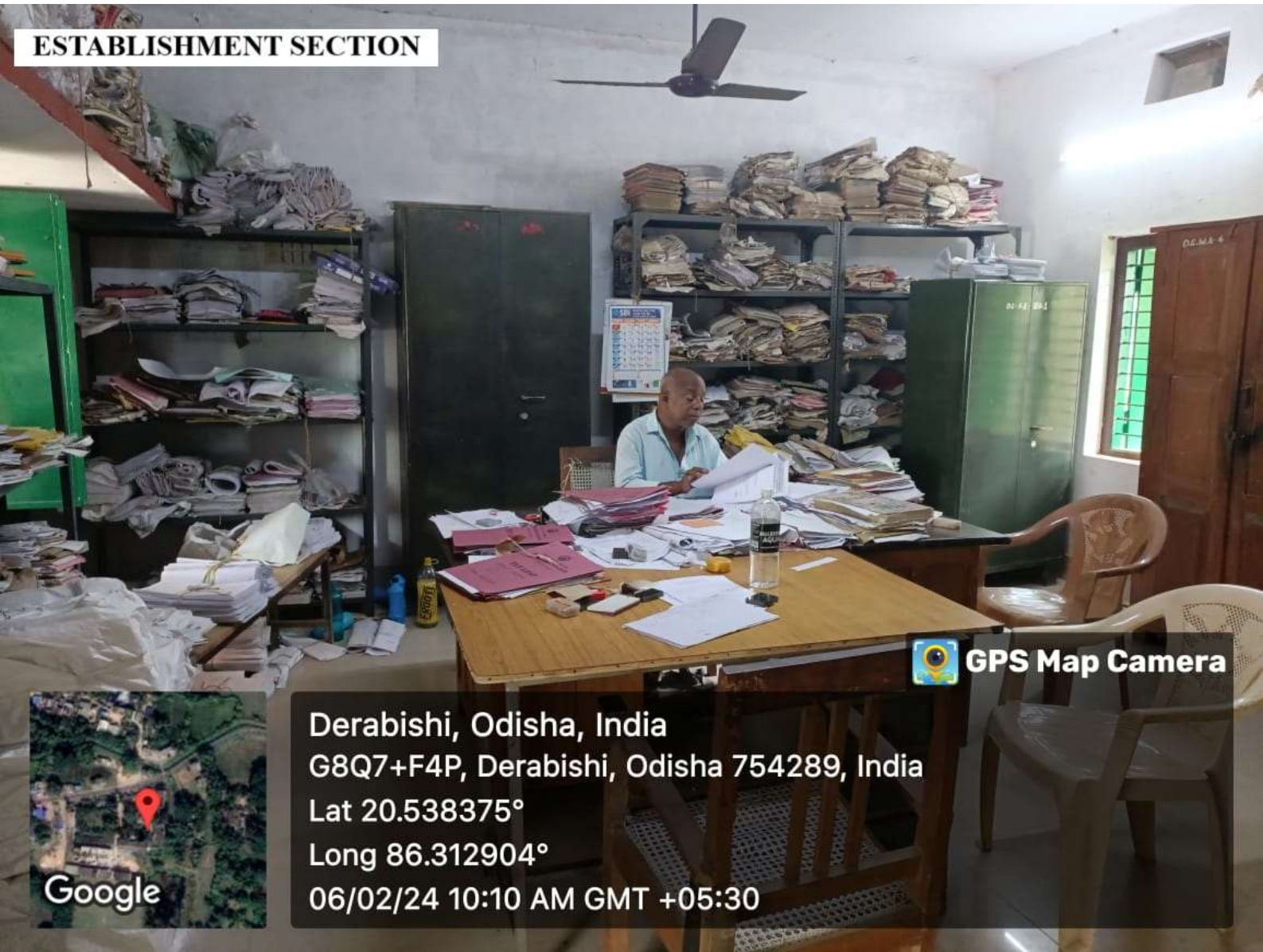
G8Q6+6RX, ChasaKhanda, Derabishi, Odisha 754289, India

Lat 20.53797°

Long 86.312324°

06/07/24 10:41 AM GMT +05:30

ESTABLISHMENT SECTION




 **GPS Map Camera**

Derabishi, Odisha, India
G8Q7+F4P, Derabishi, Odisha 754289, India
Lat 20.538375°
Long 86.312904°
06/02/24 10:10 AM GMT +05:30



EV CHARCHING 1

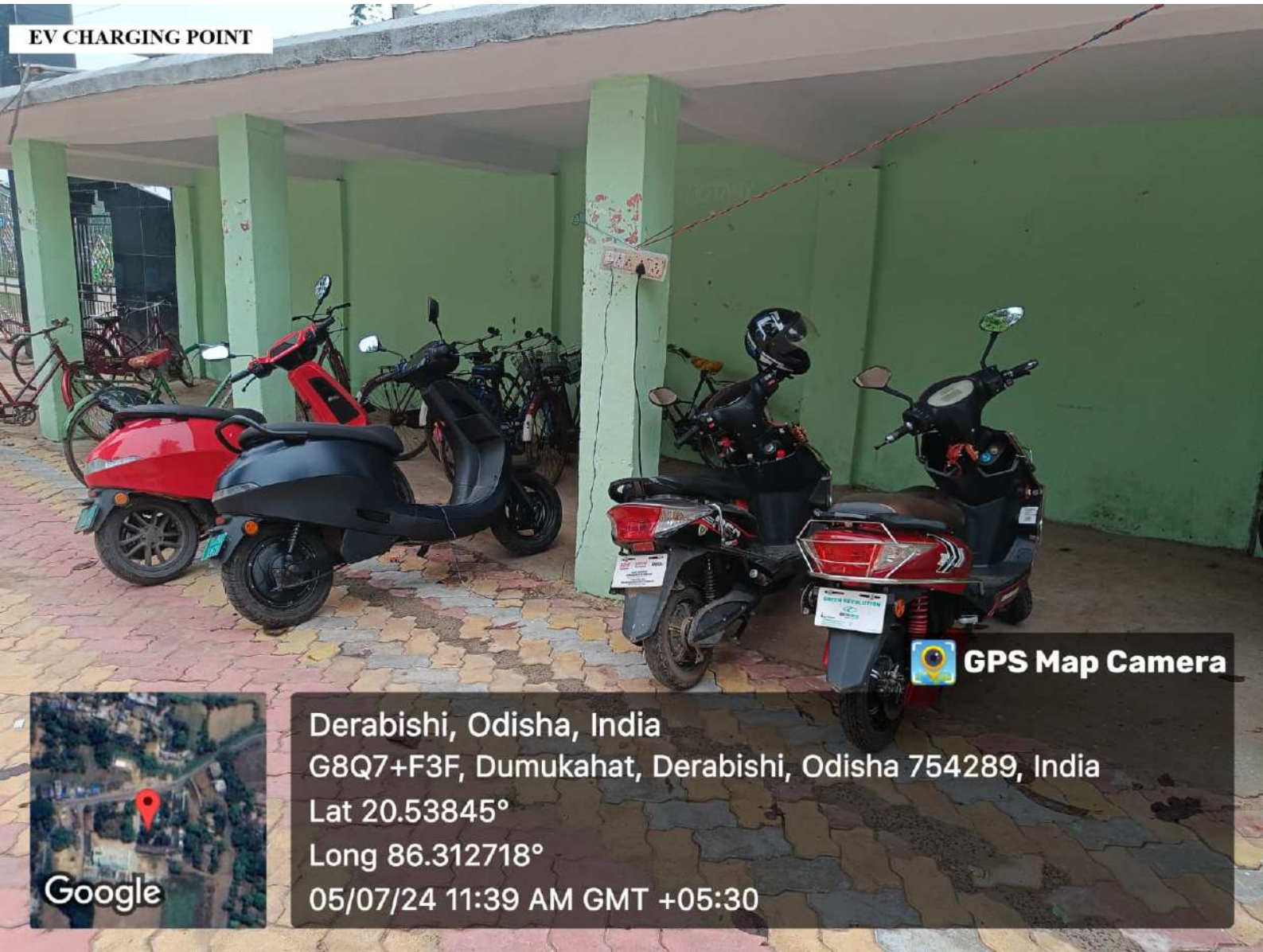


 **GPS Map Camera**



Derabishi, Odisha, India
G8Q7+F3F, Dumukahat, Derabishi, Odisha 754289, India
Lat 20.538423°
Long 86.312727°
05/07/24 11:39 AM GMT +05:30

EV CHARGING POINT



 **GPS Map Camera**



Derabishi, Odisha, India
G8Q7+F3F, Dumukahat, Derabishi, Odisha 754289, India
Lat 20.53845°
Long 86.312718°
05/07/24 11:39 AM GMT +05:30

EXAMINATION SECTION

 **GPS Map Camera**

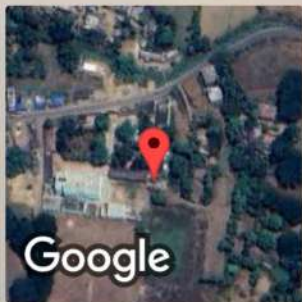
Derabishi, Odisha, India

G8Q7+F3F, Dumukahat, Derabishi, Odisha 754289, India

Lat 20.538237°

Long 86.312957°

06/07/24 10:21 AM GMT +05:30



Examination Section

EXAMINATION SECTION

 **GPS Map Camera**

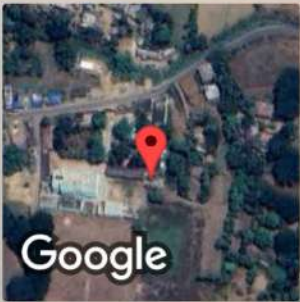
Derabishi, Odisha, India

G8Q7+F3F, Dumukahat, Derabishi, Odisha 754289, India

Lat 20.538237°

Long 86.312957°

06/07/24 10:21 AM GMT +05:30



Google

Garden

 **GPS Map Camera**

ChasaKhanda, Odisha, India

G8Q6+6RX, ChasaKhanda, Derabishi, Odisha 754289, India

Lat 20.537865°

Long 86.312448°

06/07/24 10:54 AM GMT +05:30



Google

Gents Toilet



 GPS Map Camera

ChasaKhanda, Odisha, India
G8Q6+6RX, ChasaKhanda, Derabishi, Odisha 754289, India
Lat 20.537941°
Long 86.312244°
06/07/24 10:29 AM GMT +05:30



GIRLS COMMON ROOM 2

 **GPS Map Camera**

Derabishi, Odisha, India
G8Q7+F4P, Derabishi, Odisha 754289, India
Lat 20.53845°
Long 86.312856°
06/02/24 10:08 AM GMT +05:30



GIRLS COMMON ROOM 3



 **GPS Map Camera**

Derabishi, Odisha, India
G8Q7+F4P, Derabishi, Odisha 754289, India
Lat 20.53851°
Long 86.312847°
06/02/24 10:09 AM GMT +05:30



DEPT OF POLITICAL SCIENCE 1



 **GPS Map Camera**



ChasaKhanda, Odisha, India
G8Q6+6RX, ChasaKhanda, Derabishi, Odisha 754289, India
Lat 20.538153°
Long 86.31208°
06/02/24 11:04 AM GMT +05:30

Google

BOTANY LABORATORY



GPS Map Camera



Derabishi, Odisha, India

G8Q6+CXR, Derabishi, Odisha 754289, India

Lat 20.538307°

Long 86.3125°

06/07/24 10:49 AM GMT +05:30

PHYSICS LABORATORY



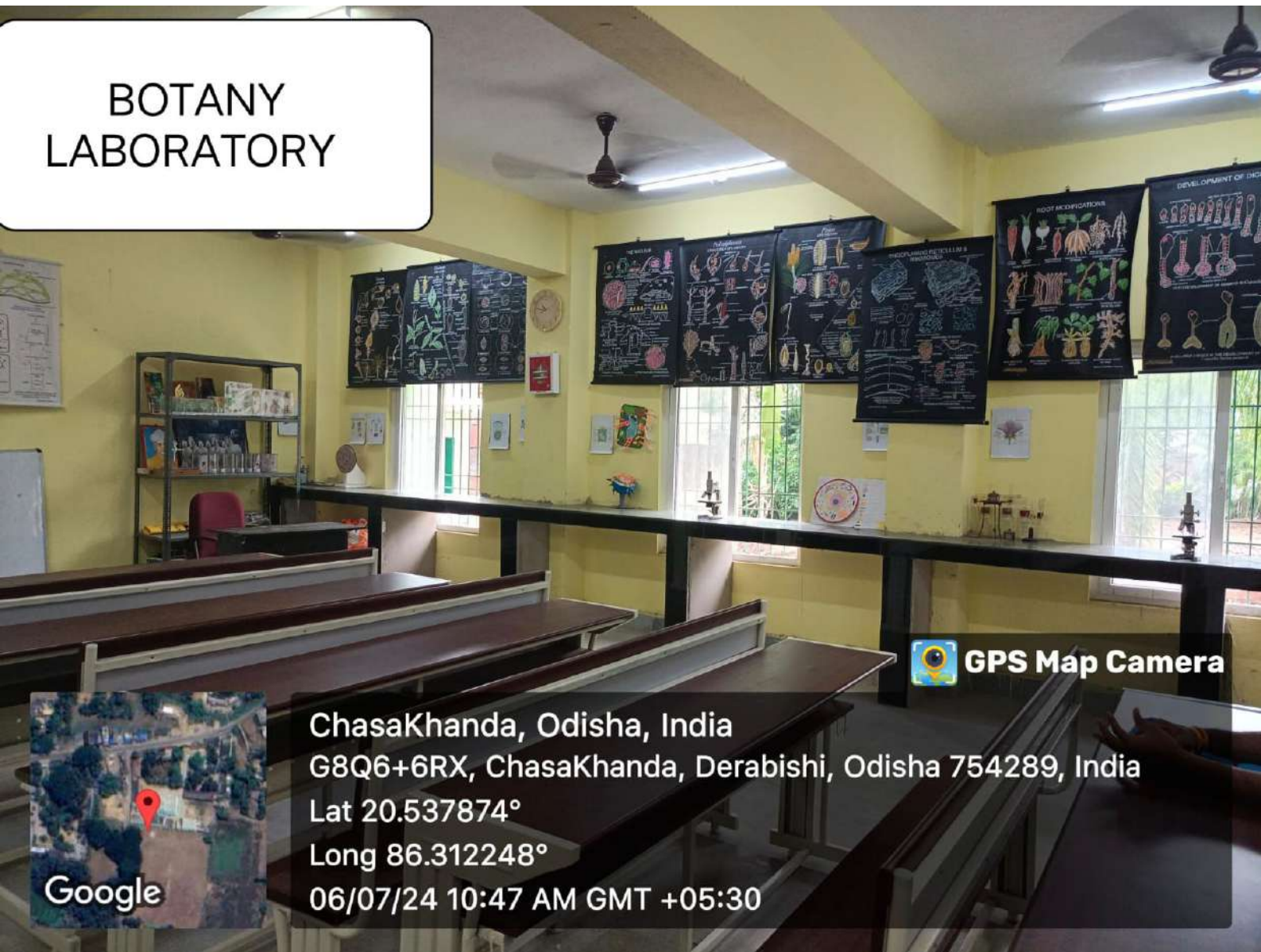
 **GPS Map Camera**


ChasaKhanda, Odisha, India
G8Q6+6RX, ChasaKhanda, Derabishi, Odisha 754289, India
Lat 20.538142°
Long 86.31254°
06/07/24 10:37 AM GMT +05:30



Google

BOTANY LABORATORY



 **GPS Map Camera**

ChasaKhanda, Odisha, India

G8Q6+6RX, ChasaKhanda, Derabishi, Odisha 754289, India

Lat 20.537874°

Long 86.312248°

06/07/24 10:47 AM GMT +05:30



Google

CHEMISTRY LABORATORY



Google

ChasaKhanda, Odisha, India
G8Q6+6RX, ChasaKhanda, Derabishi, Odisha 754289, India
Lat 20.537862°
Long 86.312442°
06/07/24 10:55 AM GMT +05:30



GPS Map Camera

ZOOLOGY LABORATORY



 GPS Map Camera

Derabishi, Odisha, India
G8Q7+JX9, Derabishi, Odisha 754289, India
Lat 20.54013°
Long 86.3166°
09/07/24 03:55 PM GMT +05:30



Google

ZOOLOGY LABORATORY




Derabishi, Odisha, India
G8Q7+JX9, Derabishi, Odisha 754289, India
Lat 20.54013°
Long 86.3166°
09/07/24 03:54 PM GMT +05:30

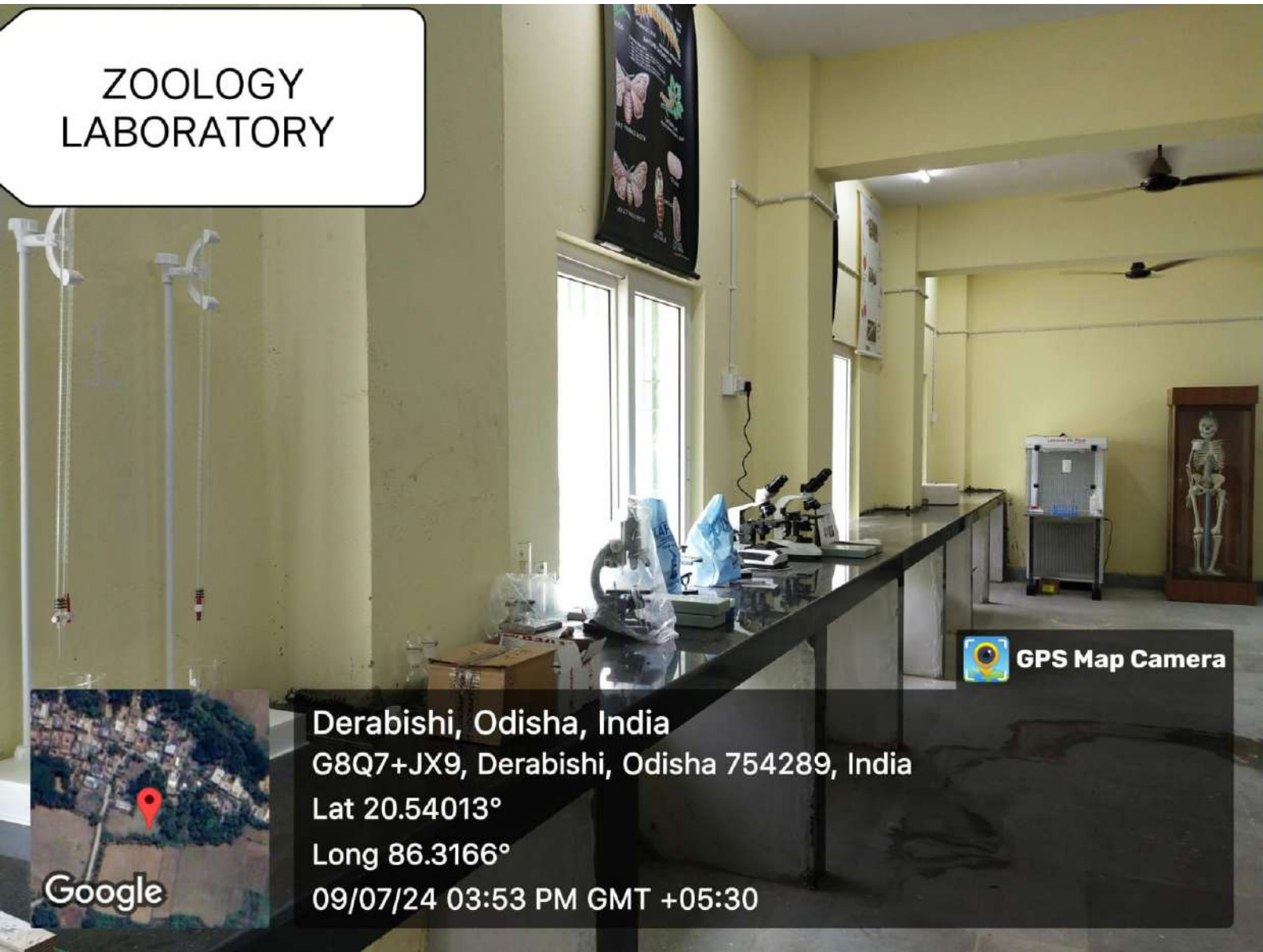
Google

ZOOLOGY
LABORATORY



Derabishi, Odisha, India
G8Q7+JX9, Derabishi, Odisha 754289, India
Lat 20.54013°
Long 86.3166°
09/07/24 03:53 PM GMT +05:30

 GPS Map Camera



ZOOLOGY LABORATORY



 GPS Map Camera



Derabishi, Odisha, India
G8Q7+JX9, Derabishi, Odisha 754289, India
Lat 20.54013°
Long 86.3166°
09/07/24 03:51 PM GMT +05:30

ZOOLOGY LABORATORY



 GPS Map Camera

Derabishi, Odisha, India

G8Q6+C2M, Dumukahat, Derabishi, Golarahat, Odisha 754289, India

Lat 20.538508°

Long 86.310259°

09/07/24 03:51 PM GMT +05:30



Google



CCTV
SURVEILLANCE

 **GPS Map Camera**

Derabishi, Odisha, India
G8Q7+F3F, Dumukahat, Derabishi, Odisha 754289, India
Lat 20.538169°
Long 86.312956°
06/07/24 04:05 PM GMT +05:30

Google

BIOMETRIC



 **GPS Map Camera**



Derabishi, Odisha, India
G8Q7+F3F, Dumukahat, Derabishi, Odisha 754289, India
Lat 20.538163°
Long 86.312966°
06/07/24 04:12 PM GMT +05:30

CCTV SURVEILLANCE




 **GPS Map Camera**



Derabishi, Odisha, India
G8Q7+F3F, Dumukahat, Derabishi, Odisha 754289, India
Lat 20.538173°
Long 86.312952°
06/07/24 04:05 PM GMT +05:30

WASHROOM FOR
DIBYANG



GPS Map Camera



ChasaKhanda, Odisha, India

G8Q6+6RX, ChasaKhanda, Derabishi, Odisha 754289, India

Lat 20.537941°


Long 86.312244°

06/07/24 10:29 AM GMT +05:30

Google

VENDING MACHINE



 **GPS Map Camera**



Derabishi, Odisha, India
G8Q7+F3F, Dumukahat, Derabishi, Odisha 754289, India
Lat 20.538336°
Long 86.313086°
06/07/24 03:16 PM GMT +05:30

SANITARY VENDING MACHINE



Derabishi, Odisha, India
G8Q7+F3F, Dumukahat, Derabishi, Odisha 754289, India
Lat 20.53842°
Long 86.312944°
09/07/24 03:01 PM GMT +05:30



Derabishi, Odisha, India
G8Q7+F3F, Dumukahat, Derabishi, Odisha 754289, India
Lat 20.53842°
Long 86.312944°
09/07/24 03:02 PM GMT +05:30